



















Map 1: Presidential Range

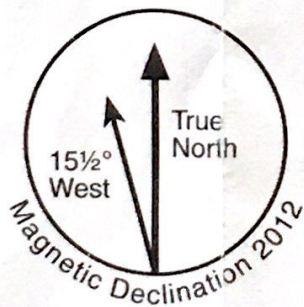

White Mountain National Forest, NH–ME

- | | | | |
|---|---|---|----------------------|
|  | Federal Land |  | WMNF Ranger Station |
|  | Alpine Zone - above treeline |  | Campground |
|  | Cutler River RUA |  | Shelter, Campsite |
|  | WMNF Wilderness Area |  | Hut, Lodge, Cabin |
|  | WMNF Scenic and Natural Areas |  | Tentsite |
|  | State Land |  | Four-Thousand Footer |
|  | Town Land |  | Trail |
|  | Private Conservation Land |  | Spur Trail |
| 0.6 | Trail mileage between junctions and Four-Thousand Footers. Mileage less than 0.3 not shown. |  | Appalachian Trail |
| | |  | Multi-use Trail |

Contour Interval 100 feet

Scale 1:42240

One inch equals 0.667 mile



1000-meter grid
 Universal Transverse Mercator
 zone 19, NAD1983
 shown in blue

Trails data provided by Appalachian Mountain Club.
 Digital base information from U.S. Geological Survey,
 U.S. Forest Service, NH Resource Net, and
 Appalachian Mountain Club.

Contact information:

Appalachian Mountain Club	603-466-2721
U.S. Forest Service	603-536-6100
National Weather Service	603-225-5191
Emergency	911

Copyright © 2012
 Appalachian Mountain Club
 Cartography: Larry Garland

